



























LEGENDA - Scala 1:5.000
Sistema ambientale

ACQUE
 Corfide comunale e supporto saggio
 Tipologie
ACQUE PUBBLICHE
 Laghi *rio* *torrenti*
 Fiumi *rio* *canali*

INSEDIAMENTI
 Insediamenti storici
AREE DI TUTELA
 Tutela del paesaggio *Ac. 95*
 Orla paesaggistica *Ac. 95*
 Zone Speciali di Conservazione *Ac. 98*
 Zone di protezione speciale ZPS *Ac. 99*
 Siti Inquinati Biorfatti *Ac. 100a*
 Villo Uscio detto di C.ig. 42/2004 *Ac. 101*
 Villo Uscio detto di C.ig. 42/2004 *Ac. 101*
 Tutela archeologica *Ac. 102*
 Protezione laghi *Ac. 103*
 Riserve d'acqua *Ac. 104*
 Riserve Naturali Provinciali *Ac. 105*
 Riserve locali (ex Bioparco) *Ac. 106*
 Protezione fluviale (Area protetta) *Ac. 107*
 Elettrodotto e DPA *Ac. 107*
 Area scabice e Sistema saggio impanti *Ac. 108*
 Area scabice locale *Ac. 109*

INVIANTORI PUP
 Inviatori PUP *Ac. 109*
 Soglia di attivazione invertebrati PUP *Ac. 110*
 Cisti clorofila *Ac. 111*
 Misure di abbassamento di Ladco *Ac. 112*
 Caverna di Biadene *Ac. 113*